





- ✓ **Location** : northeast of Kyoto city
- ✓ **Distance** : 4.7 mile (7.6 km) from Kyoto Station
- ✓ **Transportation & Time / Fare for an adult**

 Subway & Bus	30- 35 min	¥490
 only Bus	more than 40 min	¥230
 Taxi	25- 30 min*	about ¥2200*
 Bicycle	about 45 min	

*need more time and fare on peak season because of heavy traffic jam

- ✓ **From Nearest Bus Stop...**

① **Ginkakuji-mae** : walk 4 min, ② **Ginkakuji-michi** : walk 7 min

- ✓ **From Nearest Station...**

① **Demachiyanagi** (Keihan Railway) : walk 30 min (1.5 mile / 2.4 km)

② **Keage** (Subway Tozai line) : walk 35 min (1.75 mile / 2.8 km)