





- ✓ **Location** : east of Kyoto city
- ✓ **Distance** : 1.9 mile (3.0 km) from Kyoto Station
- ✓ **Transportation & Time / Fare for an adult**

 Loca Bus	13 min ride* + 12 min walk	¥230
 Train (JR + Keihan)	<u>11-16 min</u> + 20 min walk (JR 3 , Keihan 3 , Transfer 5-10 min)	¥320 → ¥300 (IC Card or Connection Ticket)
 Taxi	25 min* include walk	about ¥1100* a car
 Bicycle	about 30 min include walk	

need more time (& fare) on peak season due to heavy traffic jam

- ✓ **From near Bus Stop** : Gojo-Zaka (12 min)
- ✓ **From near Station** : Keihan Railway Kiyomizu-Gojo Sta. (20 min)