






- ✓ **Location** : northeast of Kyoto city *need more time and fare
- ✓ **Distance** : 4.7 mile (7.6 km) from Kyoto Station on peak season because
- ✓ **Transportation & Time / Fare for an adult** of heavy traffic jam

 Subway & Bus	30- 35 min	¥490
 only Bus	more than 40 min	¥230
 Limited Express Bus	24 min <small>(weekends&holidays)</small>	¥500
 Taxi	25- 30 min*	about ¥2200*
 Bicycle	about 45 min	

- ✓ **From Nearest Bus Stop...**
- ① **Ginkakuji-mae** : walk 4 min, ② **Ginkakuji-michi** : walk 7 min

- ✓ **From Nearest Station...**
- ① **Demachiyanagi** (Keihan Railway) : walk 30 min (1.5 mile / 2.4 km)
- ② **Keage** (Subway Tozai line) : walk 35 min (1.75 mile / 2.8 km)