






✓ **Location** : east of Kyoto city *need more time (& fare*) on peak season due to heavy traffic jam

✓ **Distance** : 2 mile (3.3 km) from Kyoto Station

✓ **Transportation & Time / Fare for an adult** © guidetokyo.com

 Local Bus	21 minutes' ride*	¥230
 Limited Exp. Bus	13 minutes' ride*	¥500
 Train (JR + Keihan)	<u>13 - 19 minutes</u> (JR 3, Keihan 5, Transfer 5-11 min)	¥320 → ¥300 (IC Card or Connection Ticket)
 Taxi	15 minutes*	about ¥1000* a car
 Bicycle	about 25 minutes	

✓ To Hanamikoji Street in Gion area on foot from near...

◆ Bus Stop : **Gion** (4 min) ◆ Station : **Keihan Gion-Shijo Sta.** (3 min)