






- ✓ **Location** : east of Kyoto city \*need more time (& fare\*) on peak season due to heavy traffic jam
- ✓ **Distance** : 2 mile (3.3 km) from Kyoto Station
- ✓ **Transportation & Time / Fare for an adult** © guidetokyo.com

 <b>Local Bus</b>	21 minutes' ride*	¥230
 <b>Limited Exp. Bus</b>	17 minutes' ride*	¥500
 <b>Train</b> (JR + Keihan)	<u><b>13 - 19 minutes</b></u> (JR 3, Keihan 5, Transfer <b>5-11 min</b> )	¥320
 <b>Taxi</b>	15 minutes*	about ¥1400* a car
 <b>Bicycle</b>	about 25 minutes	

- ✓ **To Hanamikoji Street in Gion area on foot from near...**
- ◆ **Bus Stop** : **Gion** (4 min) ◆ **Station** : **Keihan Gion-Shijo Sta.** (3 min)