






- ✓ **Location** : east of Kyoto city \*need more time (& fare\*)  
due to heavy traffic jam
- ✓ **Distance** : 1.9 mile (3.0 km) from Kyoto Station
- ✓ **Transportation & Time / Fare for an adult**

 <b>Local Bus</b>	15 min ride* + 12 min walk	¥230
 <b>Limited Exp Bus</b>	12 min ride + 12 min walk	¥500
 <b>Train</b> (JR + Keihan)	<b><u>11-16 min</u></b> + 20 min walk (JR <b>3</b> , Keihan <b>3</b> , Transfer <b>5-10 min</b> )	<del>¥320</del> → ¥300 (IC Card or Connection Ticket)
 <b>Taxi</b>	25 min* include walk	about ¥1100* a car
 <b>Bicycle</b>	about 30 min include walk	

- ✓ **From near Bus Stop** : Gojo-Zaka (12 min) © guidetokyo.com
- ✓ **From near Station** : Keihan Railway Kiyomizu-Gojo Sta. (20 min)