






- ✓ **Location** : northeast of Kyoto city
- ✓ **Distance** : 4.7 mile (7.6 km) from Kyoto Station
- ✓ **Transportation & Time / Fare for an adult**

\*need more time and fare on peak season because of heavy traffic jam

 <b>Subway &amp; Bus</b>	30- 35 min	¥490
 <b>only Bus</b>	more than 40 min	¥230
 <b>Limited Express Bus</b>	30 min (weekends&holidays)	¥500
 <b>Taxi</b>	25- 30 min*	about ¥3000*
 <b>Bicycle</b>	about 45 min	

- ✓ **From Nearest Bus Stop...**
- ① **Ginkakuji-mae** : walk 4 min, ② **Ginkakuji-michi** : walk 7 min

- ✓ **From Nearest Station...**
- ① **Demachiyanagi** (Keihan Railway) : walk 30 min ( 1.5 mile / 2.4 km)
- ② **Keage** (Subway Tozai line) : walk 35 min (1.75 mile / 2.8 km)